




DUMPNINGSSOMRÅDEN SKANDIAPORTEN

TECKENFÖRKLARING

-  SÖKT DUMPNINGSSOMRÅDE
-  DUMPNINGSYTA SPRÄNGSTEN
-  DUMPNINGSYTA

KOORDINATER

Område F

Sweref 99 12 00

1	121371 E	6390093 N
2	122033 E	6388311 N
3	121942 E	6387287 N
4	121533 E	6386597 N
5	121053 E	6386610 N
6	120769 E	6387398 N
7	120279 E	6387787 N
8	119833 E	6388720 N
9	120192 E	6389336 N
10	120431 E	6389673 N

Område G-K

Sweref 99 12 00

1	119892 E	6389828 N
2	120852 E	6391263 N
3	121006 E	6391249 N
4	121432 E	6390512 N
5	120415 E	6389688 N

WGS 84

1	11° 31.24794' E	57° 37.75570' N
2	11° 31.92573' E	57° 36.79839' N
3	11° 31.84122' E	57° 36.24621' N
4	11° 31.43554' E	57° 35.87313' N
5	11° 30.95375' E	57° 35.87859' N
6	11° 30.66311' E	57° 36.30184' N
7	11° 30.16828' E	57° 36.50937' N
8	11° 29.71341' E	57° 37.01026' N
9	11° 30.06976' E	57° 37.34377' N
10	11° 30.30717' E	57° 37.52623' N

WGS 84

1	11° 29.76511' E	57° 37.60727' N
2	11° 30.71889' E	57° 38.38447' N
3	11° 30.87296' E	57° 38.37717' N
4	11° 31.30609' E	57° 37.98177' N
5	11° 30.29122' E	57° 37.53406' N

SKALA 1:20 000

